

N


















0 0.25 0.5 1 Miles

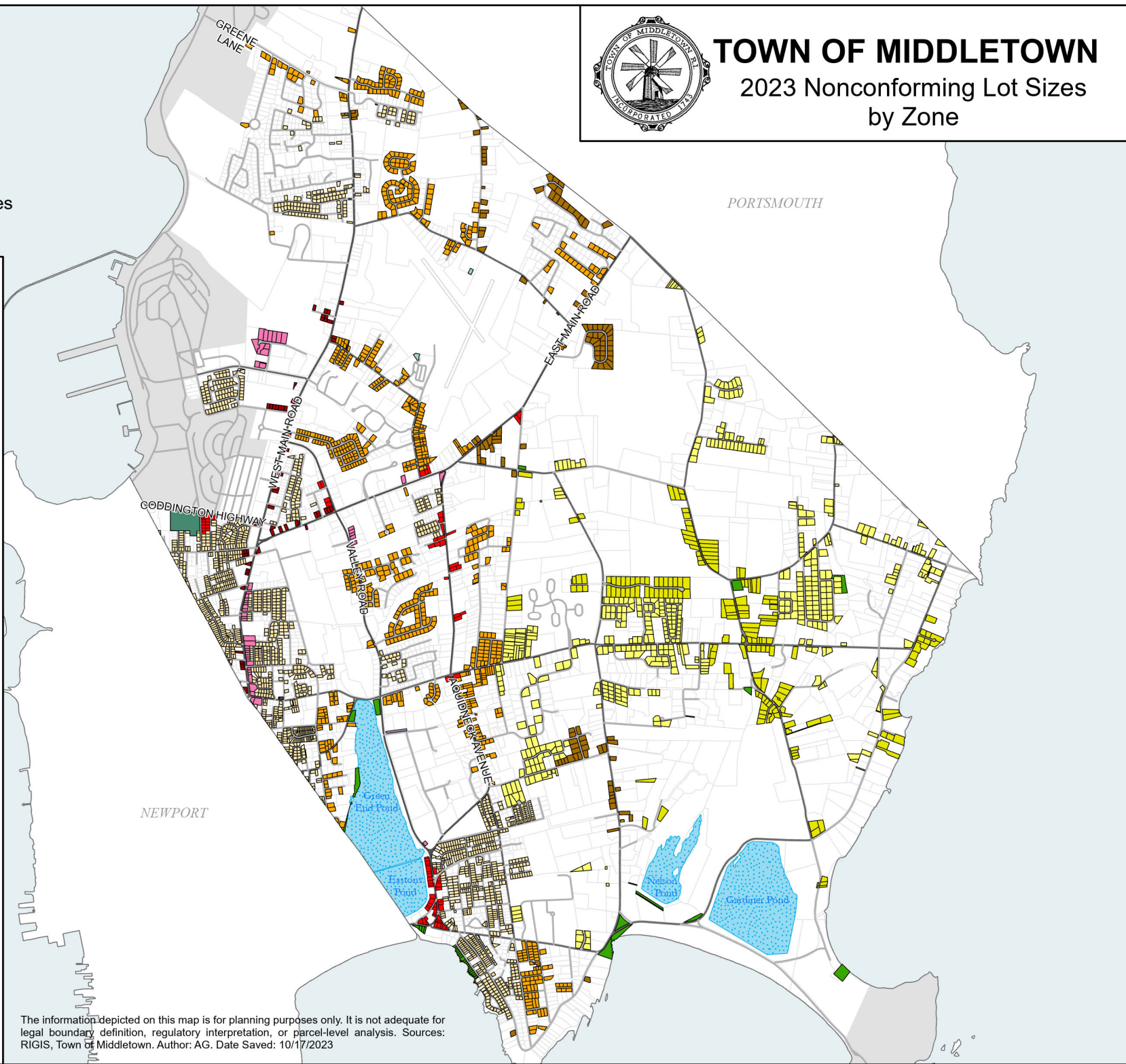


TOWN OF MIDDLETOWN

2023 Nonconforming Lot Sizes by Zone

Legend

-  GB Nonconforming Lots (Under 12,000 sf)
-  LB Nonconforming Lots (Under 20,000 sf)
-  LI Nonconforming Lots (Under 40,000 sf)
-  MT Nonconforming Lot (Under 10 acres)
-  OB Nonconforming Lots (Under 40,000 sf)
-  OP Nonconforming Lots (Under 40,000 sf)
-  OS Nonconforming Lots (Under 100,000 sf)
-  R-10 Nonconforming Lots (Under 10,000 sf)
-  R-20 Nonconforming Lots (Under 20,000 sf)
-  R-30 Nonconforming Lots (Under 30,000 sf)
-  R-40 Nonconforming Lots (Under 40,000 sf)
-  R-60 Nonconforming Lots (Under 60,000 sf)
-  RM Nonconforming Lots (Under 10,000 sf)
-  Property Lines
-  Federal Property



The information depicted on this map is for planning purposes only. It is not adequate for legal boundary definition, regulatory interpretation, or parcel-level analysis. Sources: RIGIS, Town of Middletown. Author: AG. Date Saved: 10/17/2023