





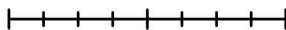
Proposed Amendment to
The Town Code Title XV: Land
Usage
Chapter 152, Zoning Code -
Creation of West Main /
Coddington Zoning Overlay
District

Legend

-  Proposed West Main-
Coddington Overlay
District (WMCD)
-  Subject Lots
-  Property Lines
-  Roads



0 150 300 600 Feet



The information depicted on this map is for planning purposes only. It is not adequate for legal boundary definition, regulatory interpretation, or parcel-level analysis. Sources: RIGIS, Town of Middletown. Author: AG. Date Saved: 7/11/2025

