




Proposed Amendment to
2015 Comprehensive Plan
Future Land Use Map -
Middletown Center Project

Legend

-  Subject Lots
-  Proposed Area for
Comprehensive Plan
Amendment from
Institutional to Limited &
Office Business
-  Roads

**Future Land Use
Designations**

-  High Density Residential
-  Limited & Office Business
-  General Business
-  Institutional



0 145 290 580 Feet

The information depicted on this map is for planning purposes only. It is not adequate for legal boundary definition, regulatory interpretation, or parcel-level analysis. Sources: RIGIS, Town of Middletown. Author: AG. Date Saved: 5/28/2025

